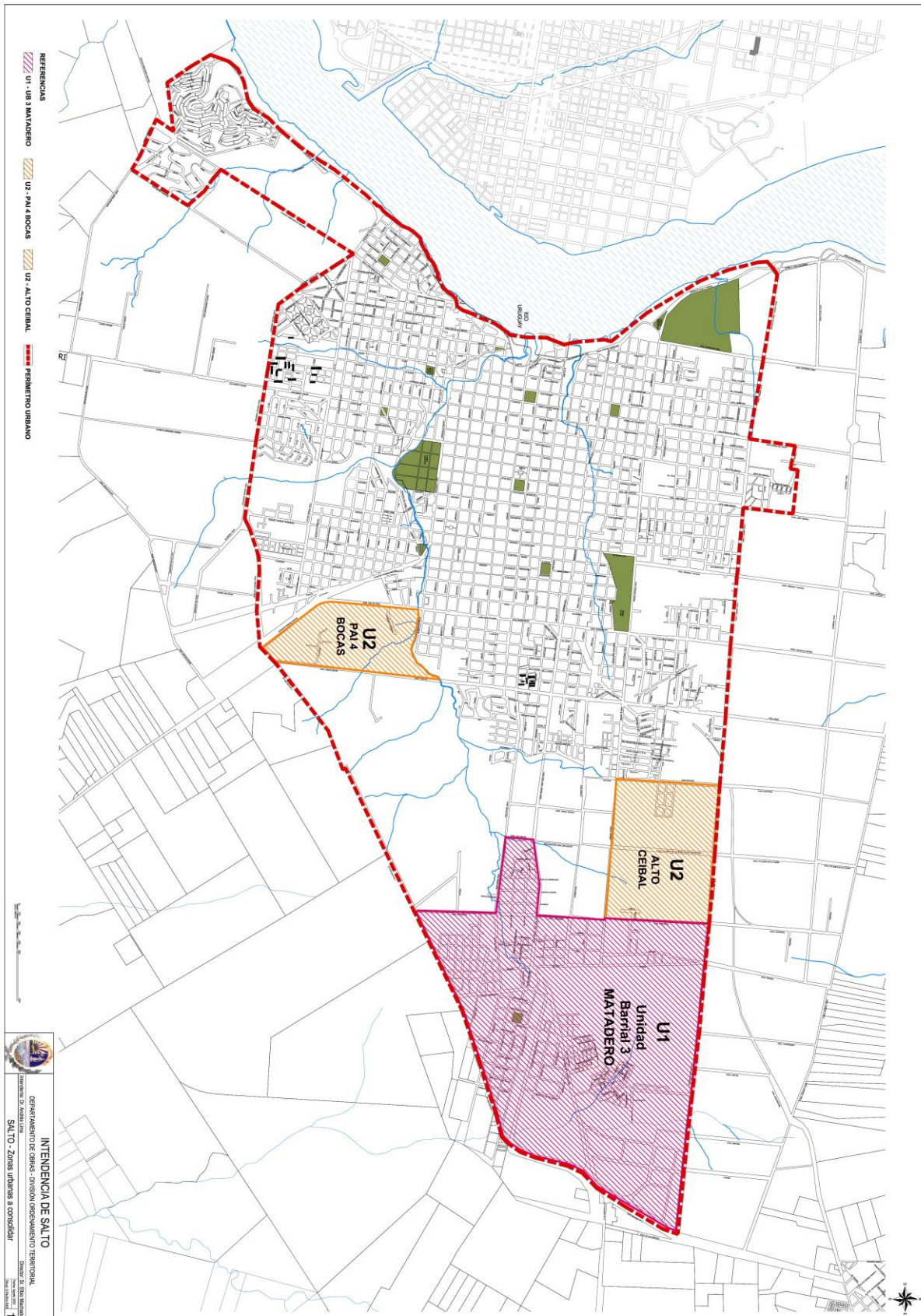
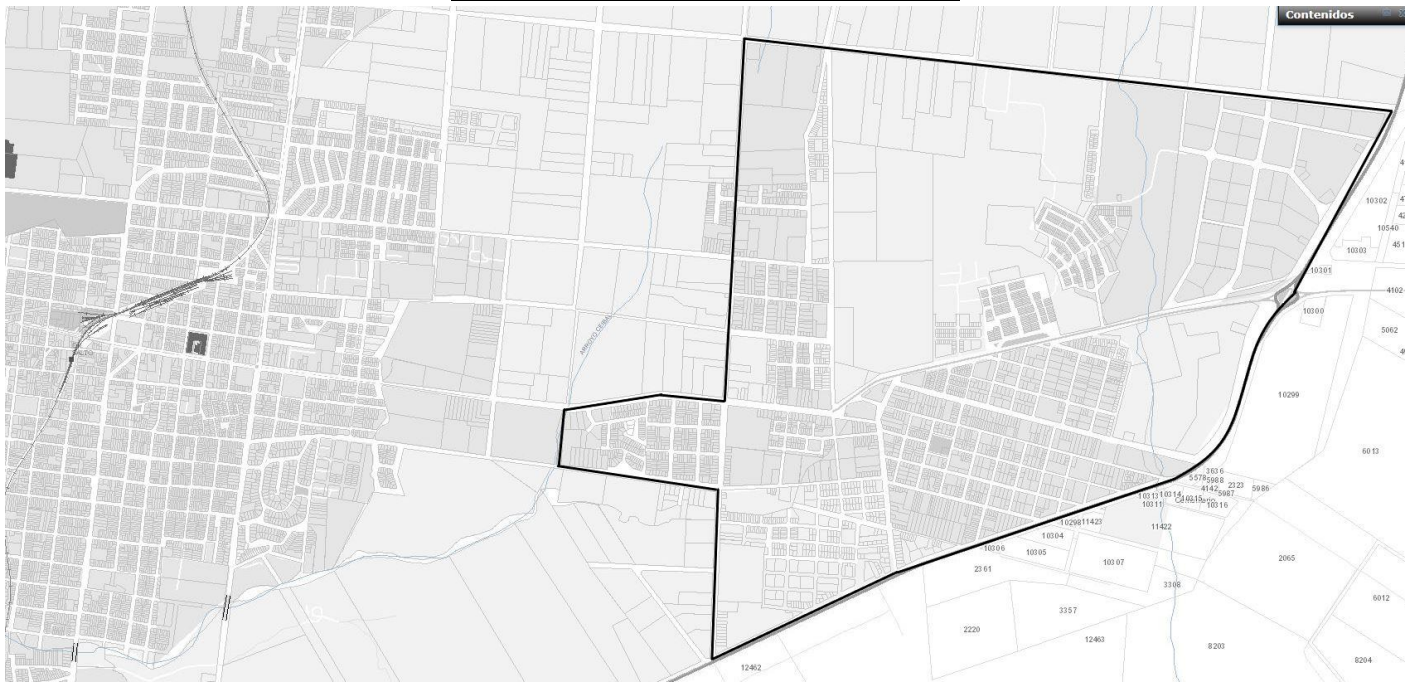


ANEXO I

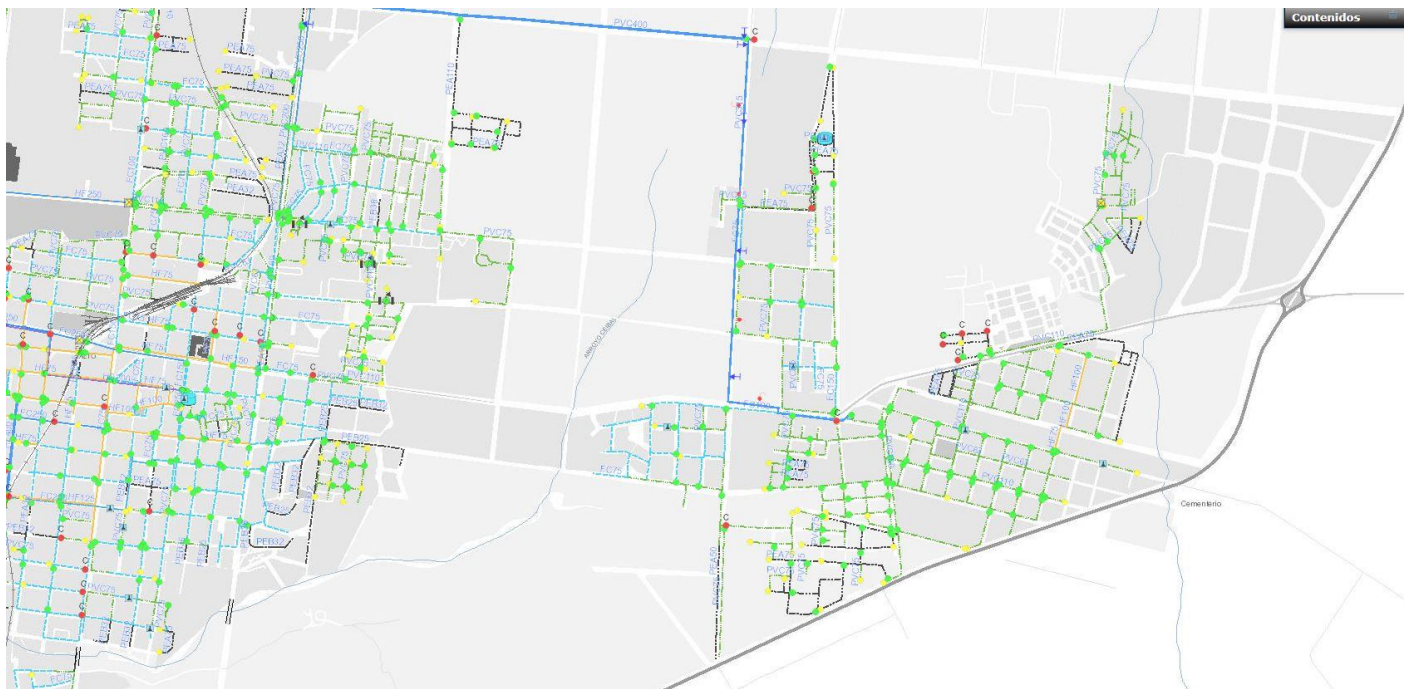
ZONAS URBANAS PARA VIVIENDA - SALTO



U1 - Unidad Barrial 3 MATADERO

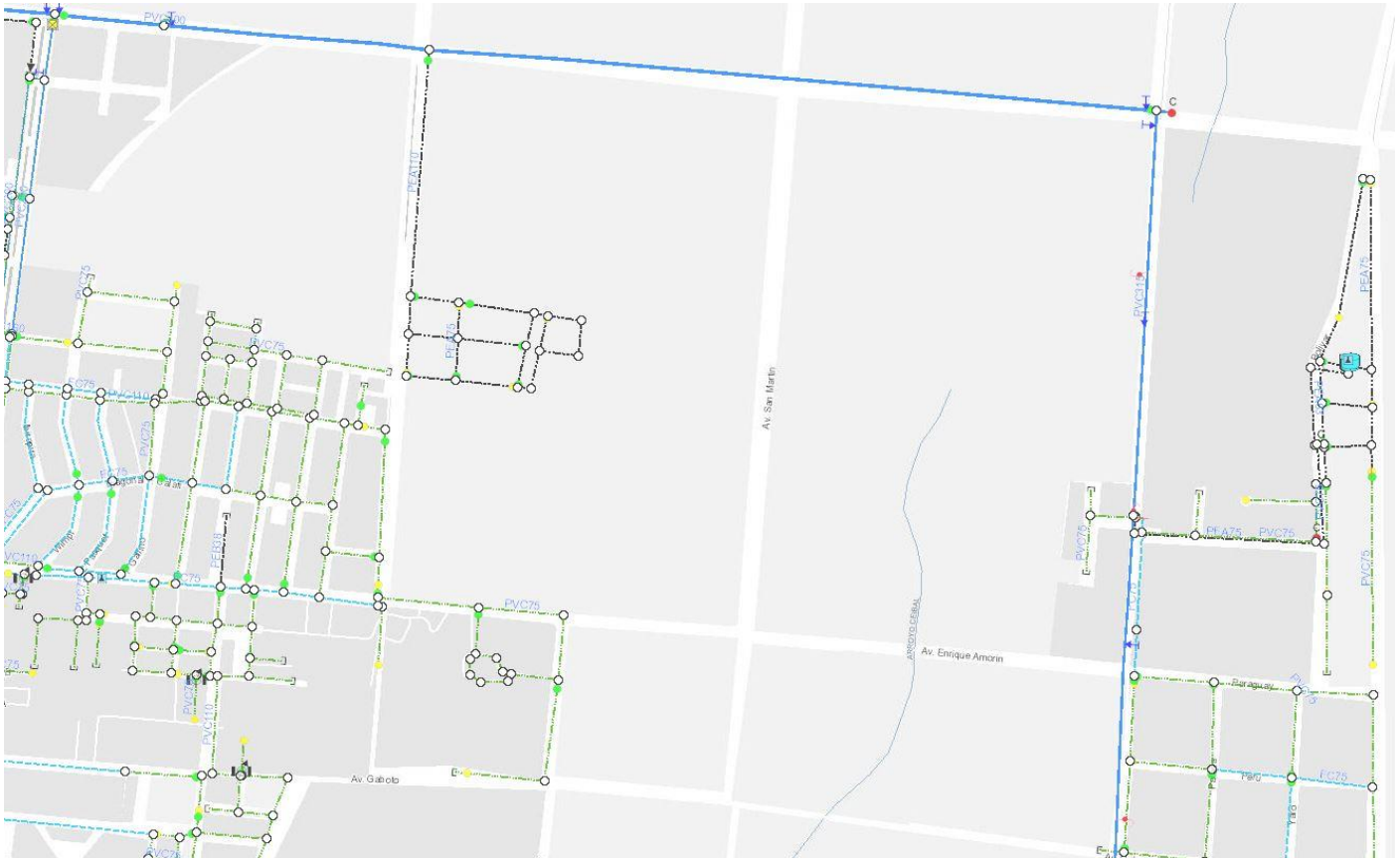


OSE

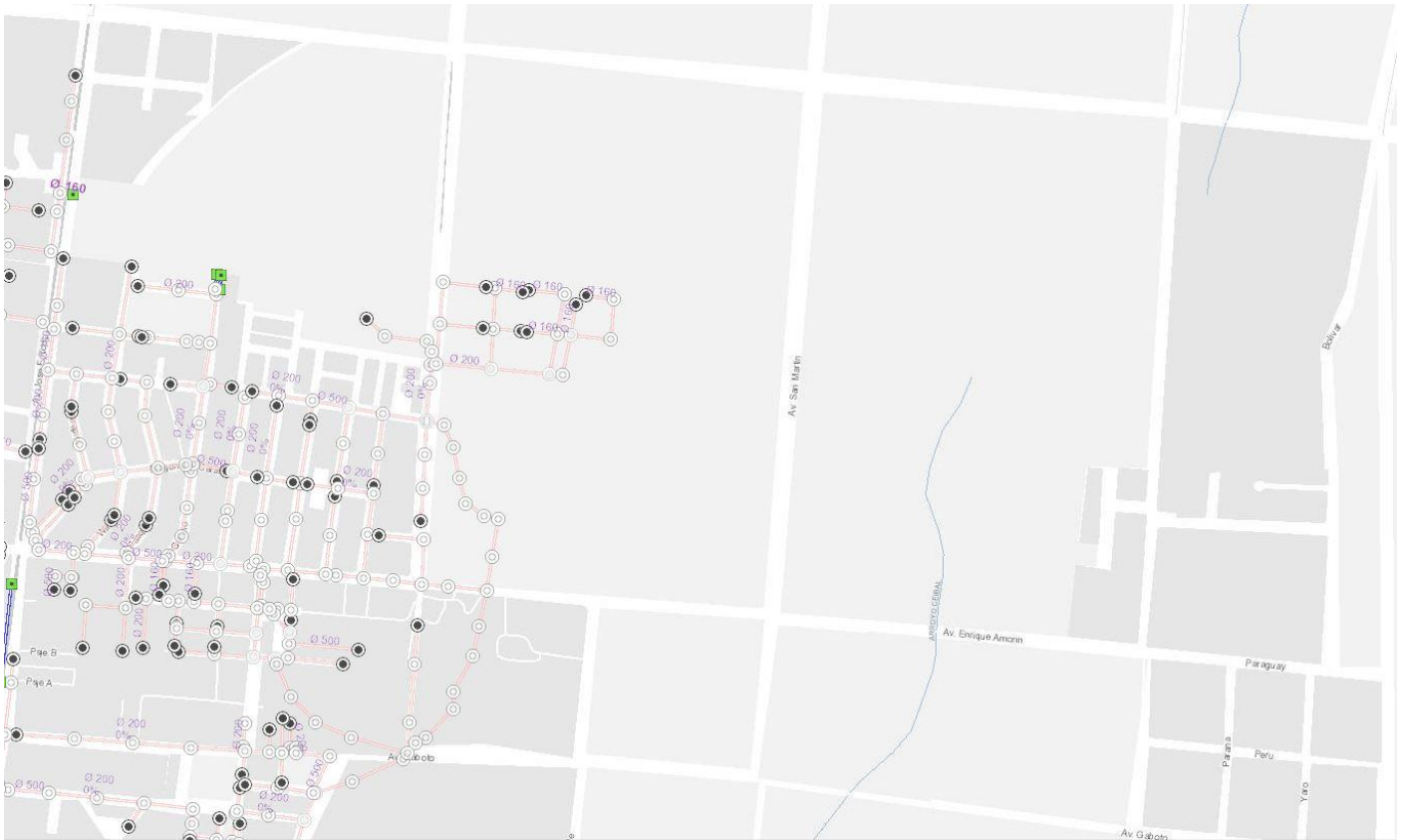


The map shows a study area in Bogotá, Colombia, highlighted by a black rectangle. The area is bounded by Av. San Martín to the north, Av. Gaitanero to the south, and a diagonal road to the west. The study area is situated in a residential neighborhood, with various blocks and streets visible. Labels on the map include 'Av. San Martín', 'Av. Gaitanero', 'Diagonal F. Calles', 'Vivero', 'P. Planeta', 'P. O. Rico', 'P. Paraguri', 'P. Paru', 'P. Río', and 'Bosque'.

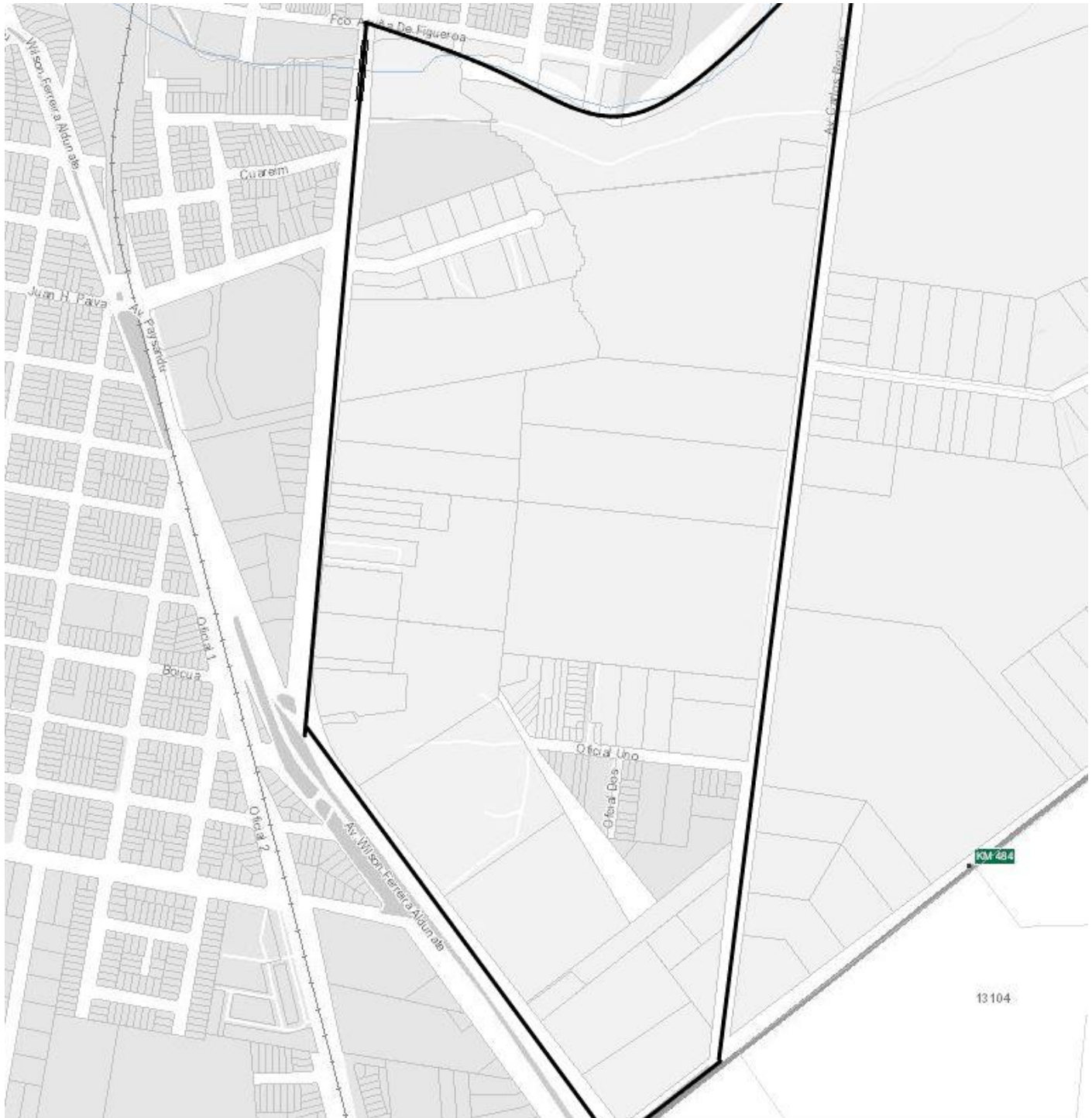
OSE



SANEAMIENTO



U2 - PAI 4 BOCAS



SANEAMIENTO

